

NORDIC RIDGE TRAIL










22 KM (13.7 Miles)



EASY  All trails are intermediate unless noted otherwise.
 INTERMEDIATE 
 DIFFICULT 

HIKING ON THE SKI TRAIL
 TRAILHEAD
 Open: April - October
 Closed: November - March

TRAIL MAP LEGEND

-  TRAILHEAD
-  SHELTER
-  PARKING
-  CELL TOWER
-  ROAD
-  SKI TRAIL (9.3 KM/5.8 MILES)
-  HIKING TRAIL (3.5 KM/0.6 MILES)
-  SNOWSHOE TRAIL (2.3 KM/2.1 MILES)
-  SNOWMOBILE TRAIL
-  TRAIL MARKER

DAGGETT PINE RD

