

NORDIC RIDGE TRAIL

22.0 KM (13.7 MILES)

"Minnesota's Favorite Place"

PINE LOOP
3.7 KM (2.3 MILES)

SPRUCE LOOP
1.6 KM (1 MILE)

BUCKSKIN LANE

MCCLAIN LAKE




CRANBERRY LAKE

0 0.1 0.2 Miles

CROSSLAKE COMMUNITY CENTER











2.1 KM (1.3 MILES) TO THE SPRUCE LOOP FROM THE TRAILHEAD

DAGGETT PINE RD

-  EASY
-  INTERMEDIATE
-  DIFFICULT

ALL TRAILS ARE INTERMEDIATE UNLESS NOTED OTHERWISE

TRAIL MAP LEGEND

-  TRAILHEAD
-  SHELTER
-  PARKING
-  CELL TOWER
-  ROAD
-  SKI TRAIL (9.3 KM/5.8 MILES)
-  HIKING TRAIL (3.5 KM/2.2 MILES)
-  SNOWSHOE TRAIL (2.3 KM/1.4 MILES)
-  ATV TRAIL (SUMMER ONLY)
-  SNOWMOBILE TRAIL

